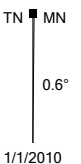
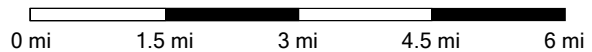


City Navigator North America NT 2015.3  
 Use of the Map Data is subject to certain restrictions and/or requirements imposed by third party suppliers and/or governmental or regulatory authorities as further set forth at [http://corporate.navteq.com/supplier\\_terms.html](http://corporate.navteq.com/supplier_terms.html).  
 © 2014 HERE. All rights reserved....  
 © Garmin Ltd. or its subsidiaries 2014.

LabConoco to Vacherie



Conoco Labadieville to River Rd Vacherie












**Statistics**

Summary

Points: 16 Via Points: 7 Distance: 35.6 mi Total Time: 1 h, 6 min Course: 46.8° true

Elevation

Min: 0 ft Max: 0 ft Avg: 0 ft

	<b>1. Conoco Labadieville</b>	
	<b>2. Get on Hwy1 and ride southeast</b> 15 ft	15 ft
	<b>3. Turn left onto Road</b> 4.05 mi	4 min 4.0 mi
	<b>4. Turn left onto Hwy308</b> 420 ft	1 min 4.1 mi
	<b>5. Turn right onto Hwy304</b> 0.29 mi	4.4 mi
	<b>6. Turn right onto Choctaw Rd</b> 8.02 mi	12.4 mi
	<b>7. Turn left onto Choctaw Rd</b> 3.66 mi	9 min 16.1 mi
	<b>8. Turn left onto Sanchez Rd</b> 3.84 mi	19.9 mi
	<b>9. Turn left onto Hwy307</b> 1.84 mi	21.8 mi
	<b>10. Turn right onto Hwy20</b> 4.88 mi	26.7 mi
	<b>11. Hwy20 and Hwy18</b> 8.95 mi	13 min 35.6 mi